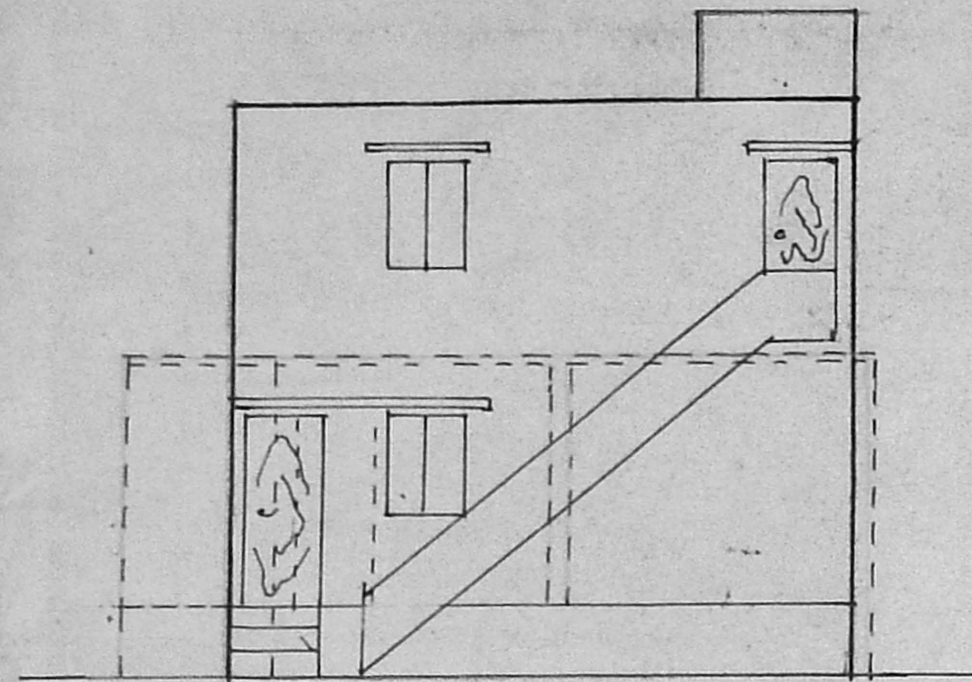
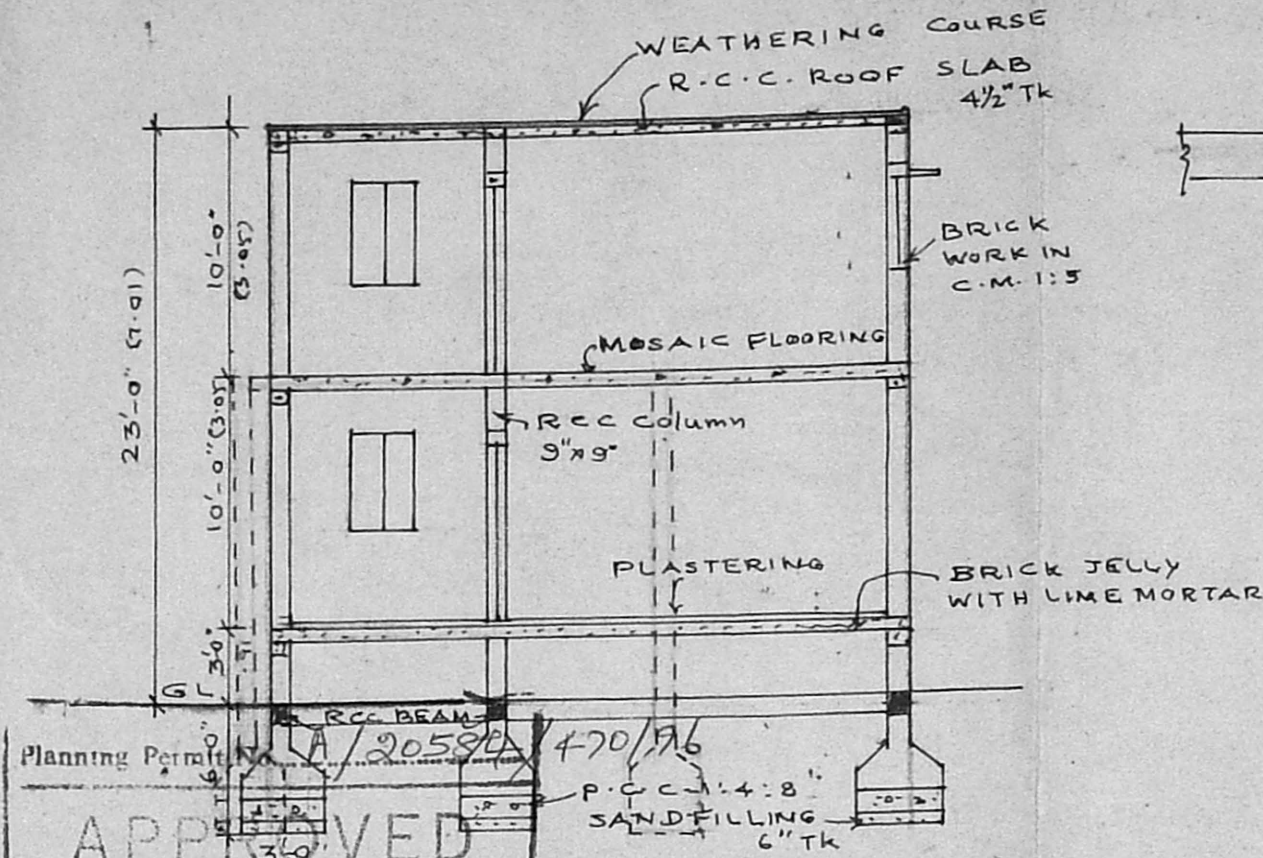


1st scrutiny plan
 A1/19109/96
 27/10/96

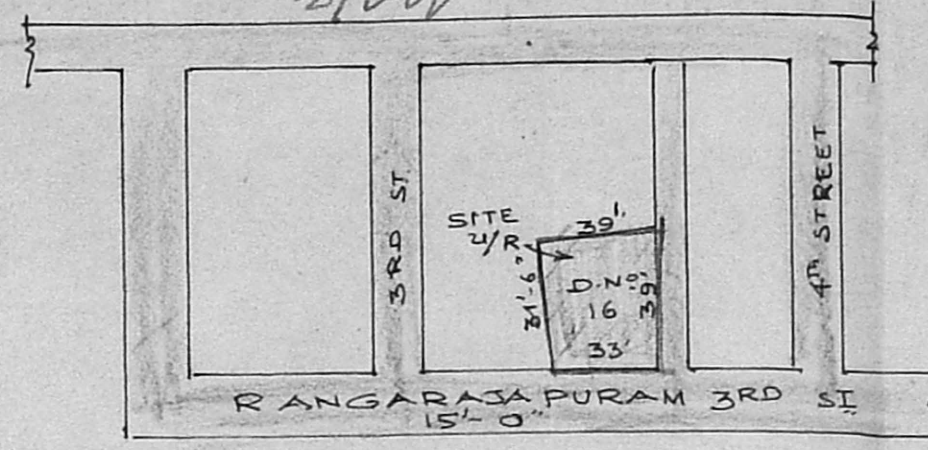
PLAN SHOWING THE EXISTING BUILDING TO BE DEMOLISHED THE PROPOSED CONSTRUCTION OF BUILDING IN S.NO 12PT BLOCK NO 5 VENKATAPURAM, DOOR NO 16, RANGARAJA-PURAM 3RD STREET, ADYAR, MADRAS.



ELEVATION



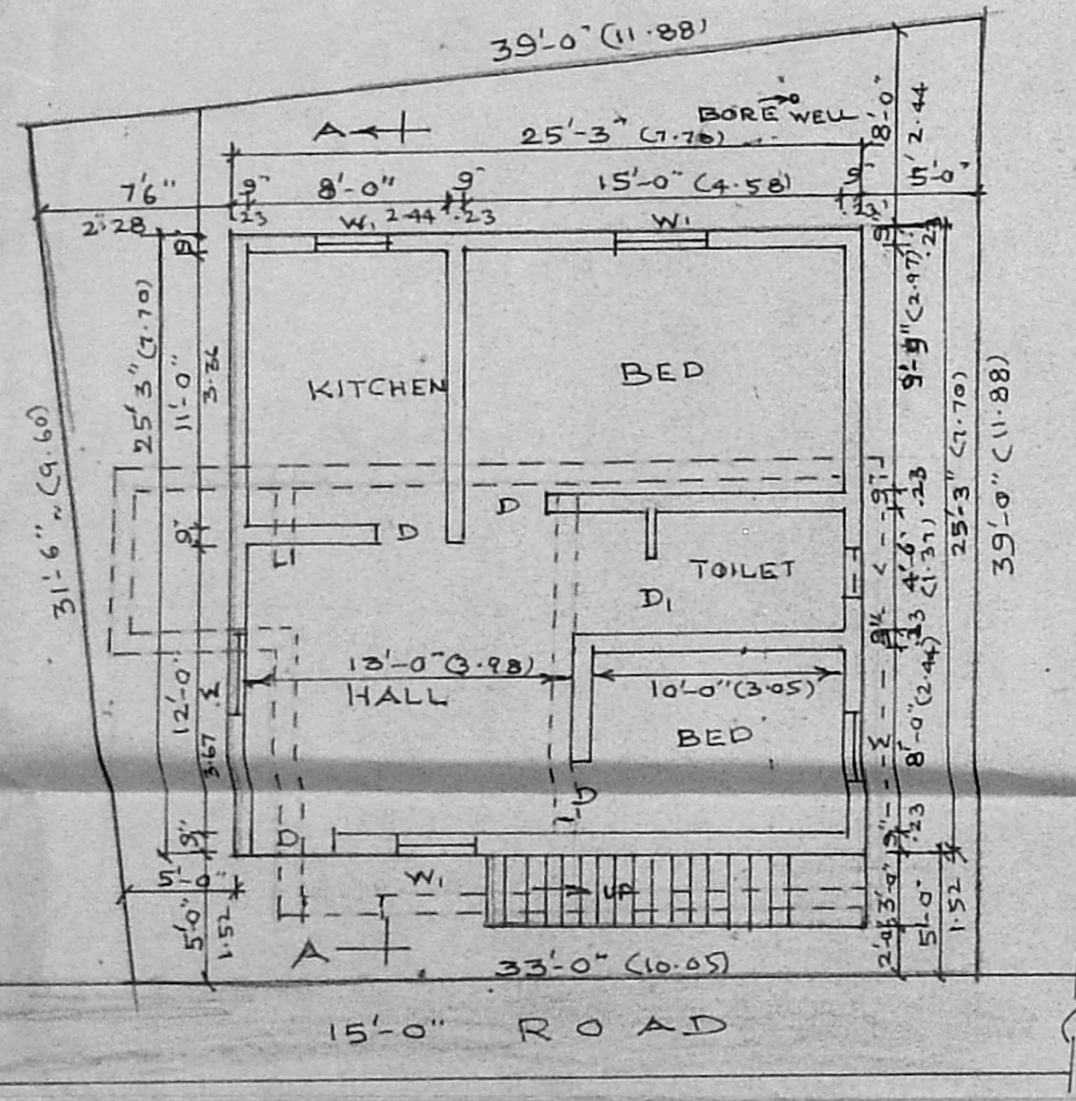
Planning Permit No. A/20580/470/96
APPROVED
 SUBJECT TO THE CONDITIONS IN THIS OFFICE LETTER No. A1/19109/96 Date 11-10-96
 SECTION ON AA
 FOR MEMBER SECRETARY
 MADRAS METROPOLITAN DEVELOPMENT AUTHORITY
 MADRAS-600 005



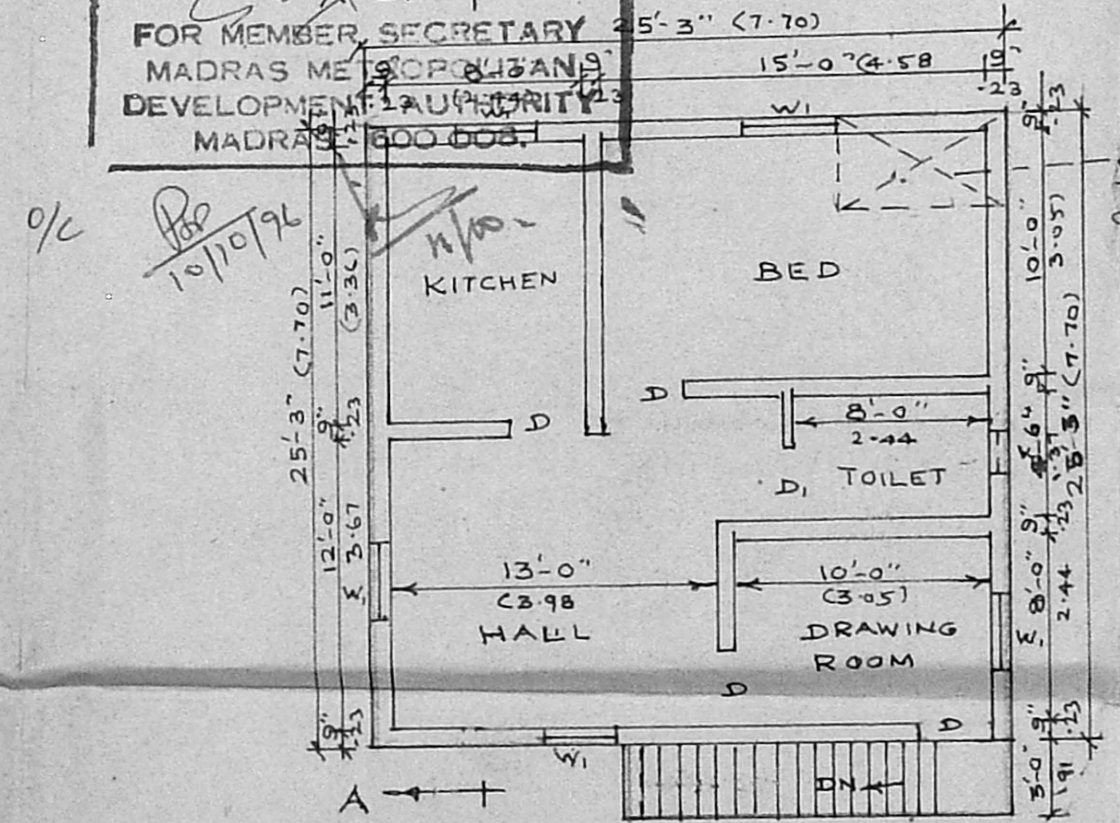
KEY PLAN
 NOT TO SCALE



- TO BE DEMOLISHED
- PROPOSED
- ROAD
- SITE BOUNDARY



GROUND FLOOR AND SITE PLAN
 SCALE: 1"=8'-0"



FIRST FLOOR PLAN

OVER HEAD TANK SCIENTIFICALLY CLOSED 4'x6'x5'

DETAILS OF JOINERIES		
D	DOOR	3'-0" x 7'-0"
D ₁	DOOR	2'-6" x 6'-6"
W ₁	WINDOW	4'-0" x 5'-0"
V	VENTILATOR	2'-0" x 1'-6"

TOTAL EXTENT:	54.44	54.44
G.F. AREA :	637.56	59.22
F.F. AREA :	637.56	59.22
TOTAL AREA :	1275.12	118.44
PLOT COVERAGE :	53%	
F.S.I :	0.94	

Srinivasalu
 OWNER

Srinivasalu
 Phone: Res. 420736
 F. V. SRINIVASALU, B.E.,
 Asst. Executive Engineer (Retd.)
 Consulting Civil Engineer
 Class I Licensed Surveyor
 Corporation of Madras
 REGD. NO. 110
 NO. 60, VALLUVAR ROAD,
 ARUMBARKAM, MADRAS-100
 LICENSED SURVEY